



# UNIONE MONTANA DEI COMUNI DEL MUGELLO

Centro Intercomunale di  
Protezione Civile del Mugello



**COMUNE DI  
MARRADI**

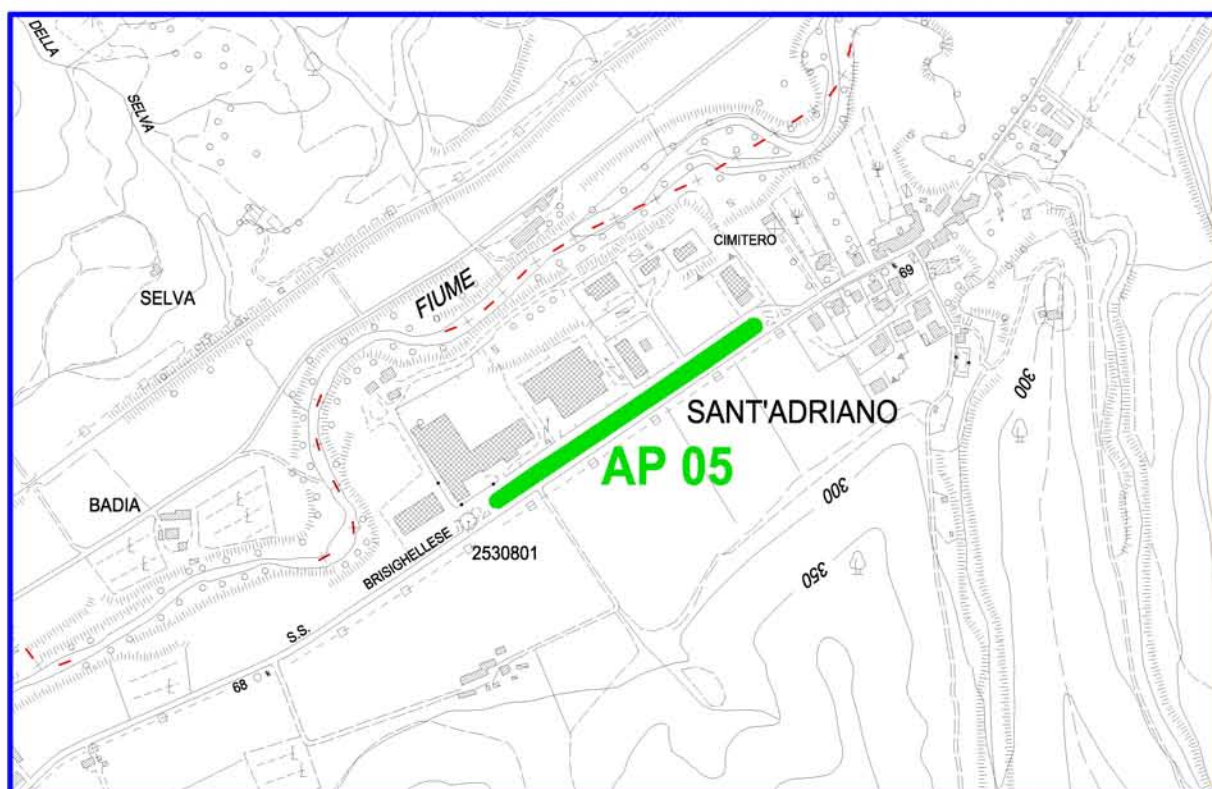
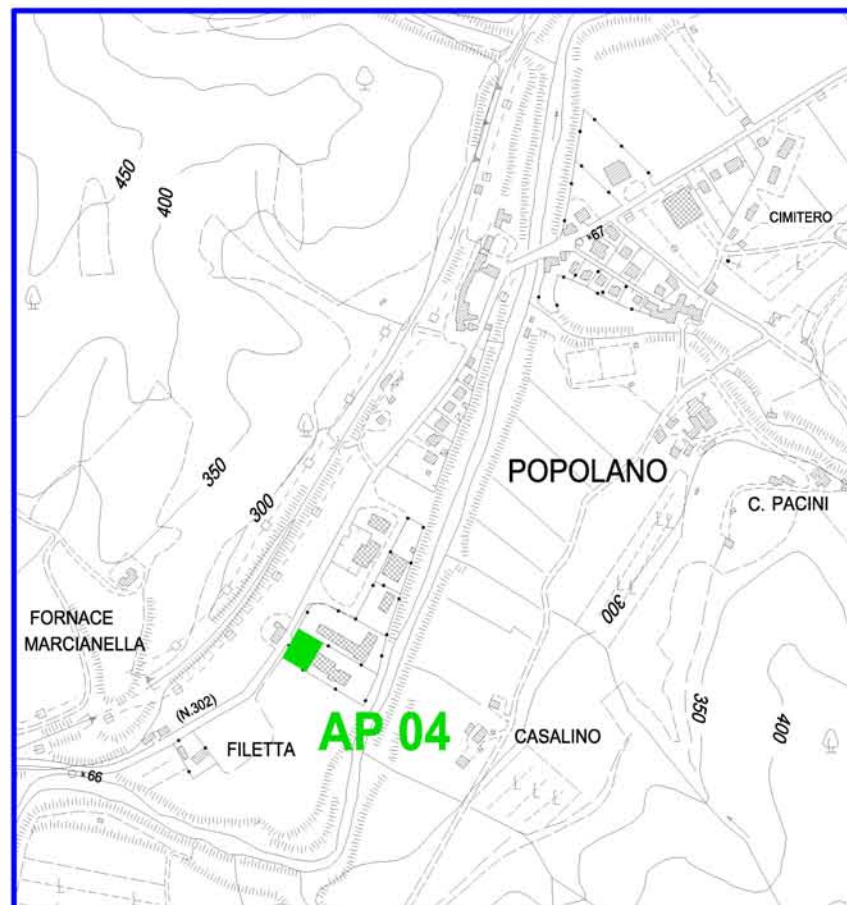
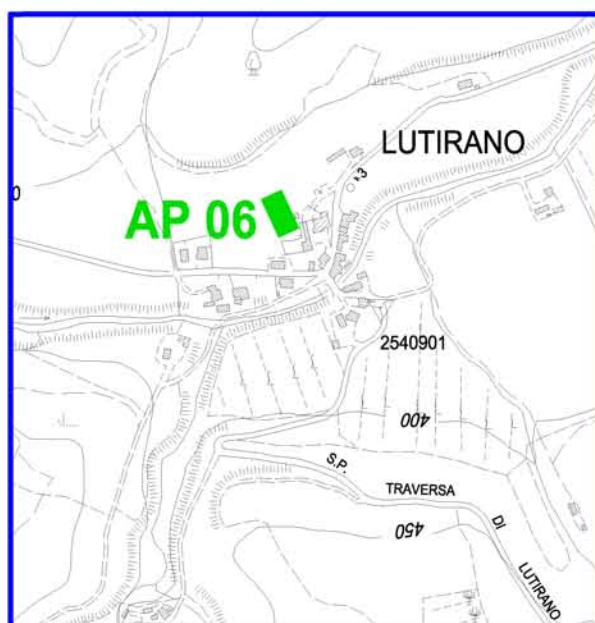
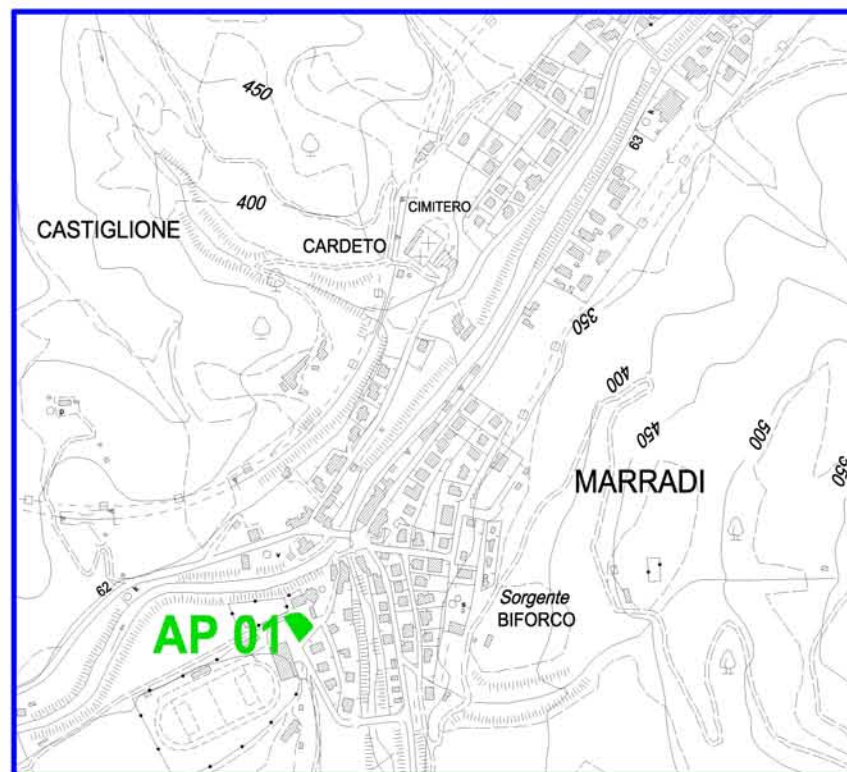
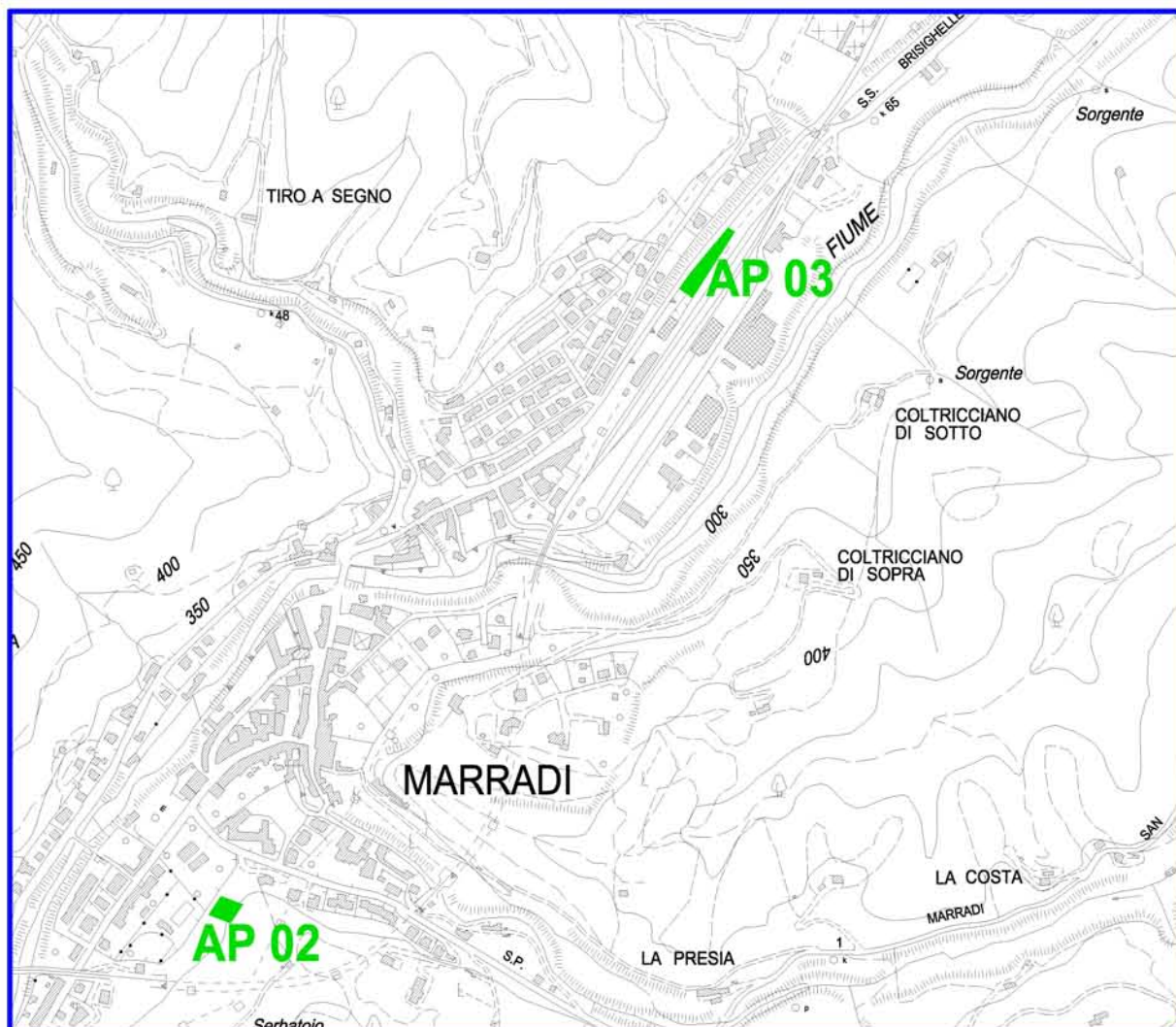
Provincia di Firenze  
Protezione Civile

**PIANO  
INTERCOMUNALE  
DI EMERGENZA**

**ALL. 18-D**



**AREA DI ATTESA PER LA POPOLAZIONE**



## Elenco delle aree rappresentate

- |       |                     |
|-------|---------------------|
| AP 01 | via Castellaccio    |
| AP 02 | via San Benedetto   |
| AP 03 | via Baccarini       |
| AP 04 | Popolano            |
| AP 05 | Sant'Adriano        |
| AP 06 | Lutirano            |
| AP 07 | Crespino del Lamone |



Fonte: C.T.R. 1:10000